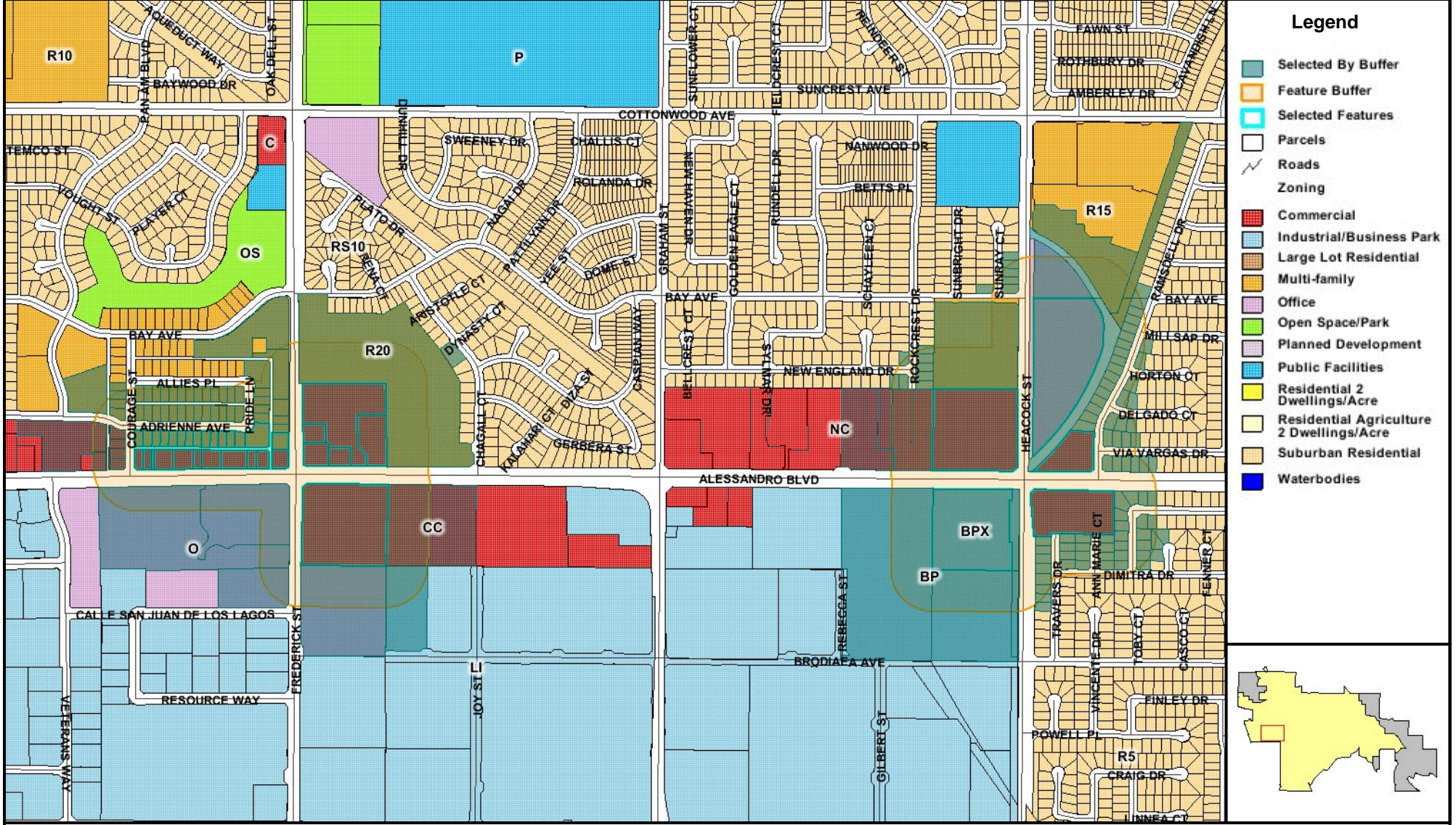


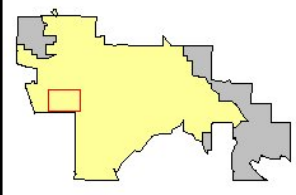
Mailing Labels - 300 ft Radius Map

Mixed Use (Frederick & Heacock)



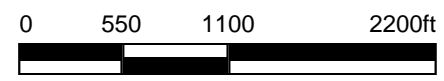
Legend

- Selected By Buffer
- Feature Buffer
- Selected Features
- Parcels
- Roads
- Zoning**
- Commercial
- Industrial/Business Park
- Large Lot Residential
- Multi-family
- Office
- Open Space/Park
- Planned Development
- Public Facilities
- Residential 2 Dwellings/Acre
- Residential Agriculture 2 Dwellings/Acre
- Suburban Residential
- Waterbodies



City of Moreno Valley
 14177 Frederick Street
 Moreno Valley, CA 92553

DISCLAIMER: The information shown on this map was compiled from the Riverside County GIS and the City of Moreno Valley GIS. The land base and facility information on this map is for display purposes only and should not be relied upon without independent verification as to its accuracy. Riverside County and City of Moreno Valley will not be held responsible for any claims, losses, or damages resulting from the use of this map.



Powered By GeoSmart.net

Printed: 12/5/2012 3:10:22 PM

